



# doltone house

VENUE + CATERING COLLECTION

# Jones Bay Wharf

PYRMONT - SYDNEY CITY

## DIRECTIONS · PARKING · MAP

LEVEL 3, 26-32 PIRRAMA ROAD, PYRMONT NSW 2009

### Parking

#### WILSON JONES BAY WHARF CARPARK

Located on 19-21 Pirrama Rd Pyrmont (opposite Doltone House)

All day \$18\* Wilson Carpark Ticket Validation available at our Pyrmont venues, please see staff for more information.

All day \$16\* (+\$0.50 booking fee) Wilson Carpark via pre-book parking at [www.bookabay.com](http://www.bookabay.com) with promotional code 'Doltone'.

#### THE STAR CASINO PARKING STATION

Located on Pyrmont St, Pyrmont. For further information call (02) 9777 9000

### Walking Distance

From Town Hall, take a short walk over the Pyrmont Bridge, continue and the venue is just minutes from Darling Harbour.

### Taxi

Average cost of \$10\* from the CBD Water Taxi. For further information call Water Taxis Combined 1300 666 484

### Light Rail

Departs from Central Station to The Star Casino Station every 10 to 15 minutes and operates 24 hrs per day, 7 days a week.

For further information call (02) 8584 5288 or visit [www.transport.nsw.gov.au/customers/lightrail](http://www.transport.nsw.gov.au/customers/lightrail)

Park at the Entertainment Centre or Harbourside Car Parks and catch the light rail to The Star Casino.

### Bus

The State Transit Bus Route 389 regularly departs from City - Town Hall Park Street (Stand J) to Pirrama Rd. For route and timetable information, call 13 15 00 or visit [www.sydneybuses.info](http://www.sydneybuses.info)

### Train

Departs from Central Station to Town Hall Station regularly and operates, 7 days a week. 1.8km walk from Town Hall Station.

### Ferry

Operates 7 days a week from Wharf No. 5 at Circular Quay and stops at Pyrmont Bay. For route and timetable information on State Transit's "Darling Harbour" ferry to Pyrmont Bay call 13 15 00 or visit [www.sydneyferries.info](http://www.sydneyferries.info)

### Bicycle

The area is easily accessible by a bicycle, with several on and off road cycle paths and bike racks nearby.



#### MAP LEGEND

	Doltone House Jones Bay Wharf		The Star car park
	Doltone House SoHo		Harbourside car park
	Doltone House Loft		Tram Line
	Doltone House Suite 55		Bus stops
	Doltone House Suite 43		Separate dedicated cycleways
	Doltone House Darling Island		Dedicated cycling lanes
	Jones Bay Wharf car park		Bicycle-friendly roads

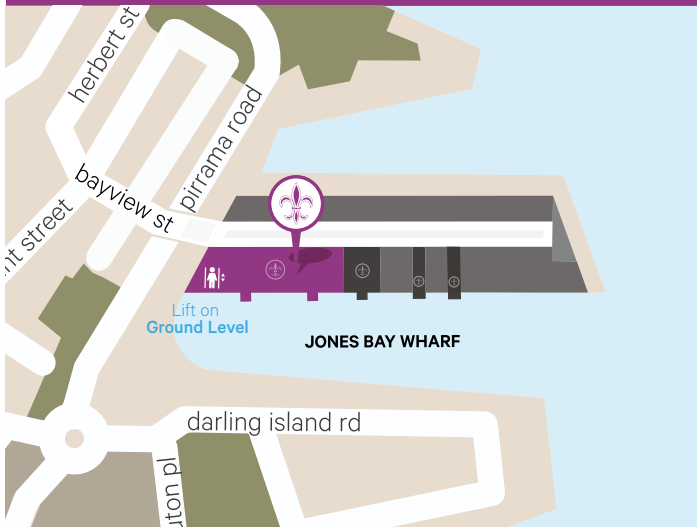


**doltone house**

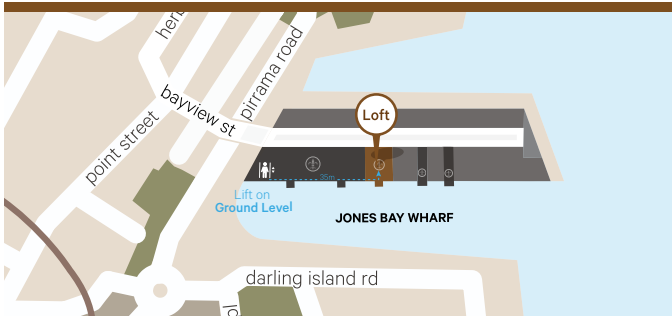
VENUE + CATERING COLLECTION

# Jones Bay Wharf


## HERITAGE WHARF - LEVEL 3




## LOFT - LEVEL 3



## SOHO - LEVEL 4



## SUITE 55 - LEVEL 4



## SUITE 43 - LEVEL 4

